




















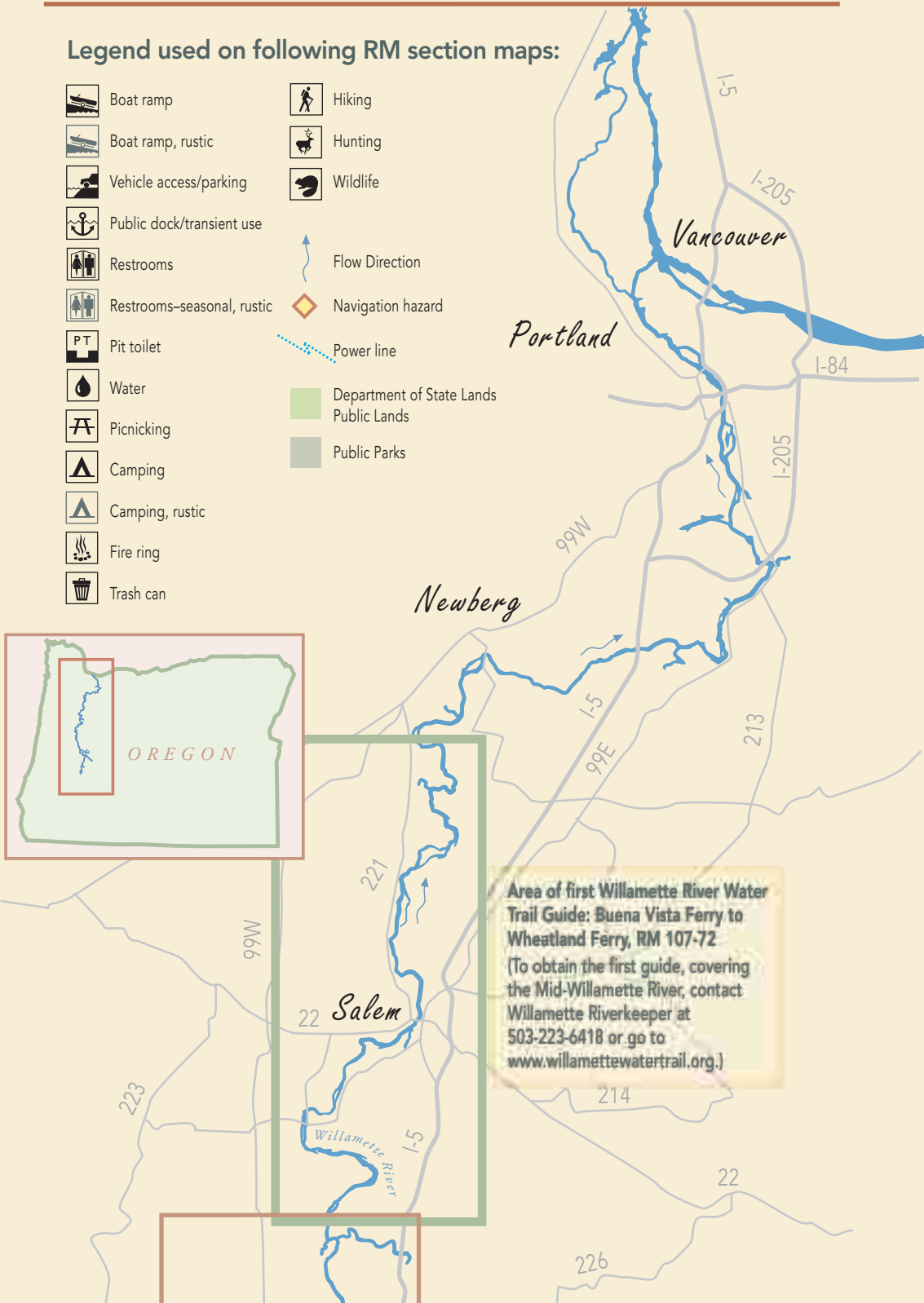


# Willamette River Water Trail Area

5 miles  North

## Legend used on following RM section maps:

- |   |                            |   |                           |
|---|----------------------------|---|---------------------------|
|    | Boat ramp                  |  | Hiking                    |
|    | Boat ramp, rustic          |  | Hunting                   |
|    | Vehicle access/parking     |  | Wildlife                  |
|    | Public dock/transient use  |  | Flow Direction            |
|    | Restrooms                  |  | Navigation hazard         |
|    | Restrooms-seasonal, rustic |  | Power line                |
|    | Pit toilet                 |  | Department of State Lands |
|    | Water                      |  | Public Lands              |
|    | Picnicking                 |  | Public Parks              |
|    | Camping                    |   |                           |
|    | Camping, rustic            |   |                           |
|   | Fire ring                  |   |                           |
|  | Trash can                  |   |                           |



**Area of first Willamette River Water Trail Guide: Buena Vista Ferry to Wheatland Ferry, RM 107-72**  
 (To obtain the first guide, covering the Mid-Willamette River, contact Willamette Riverkeeper at 503-223-6418 or go to [www.willamettewatertrail.org](http://www.willamettewatertrail.org).)